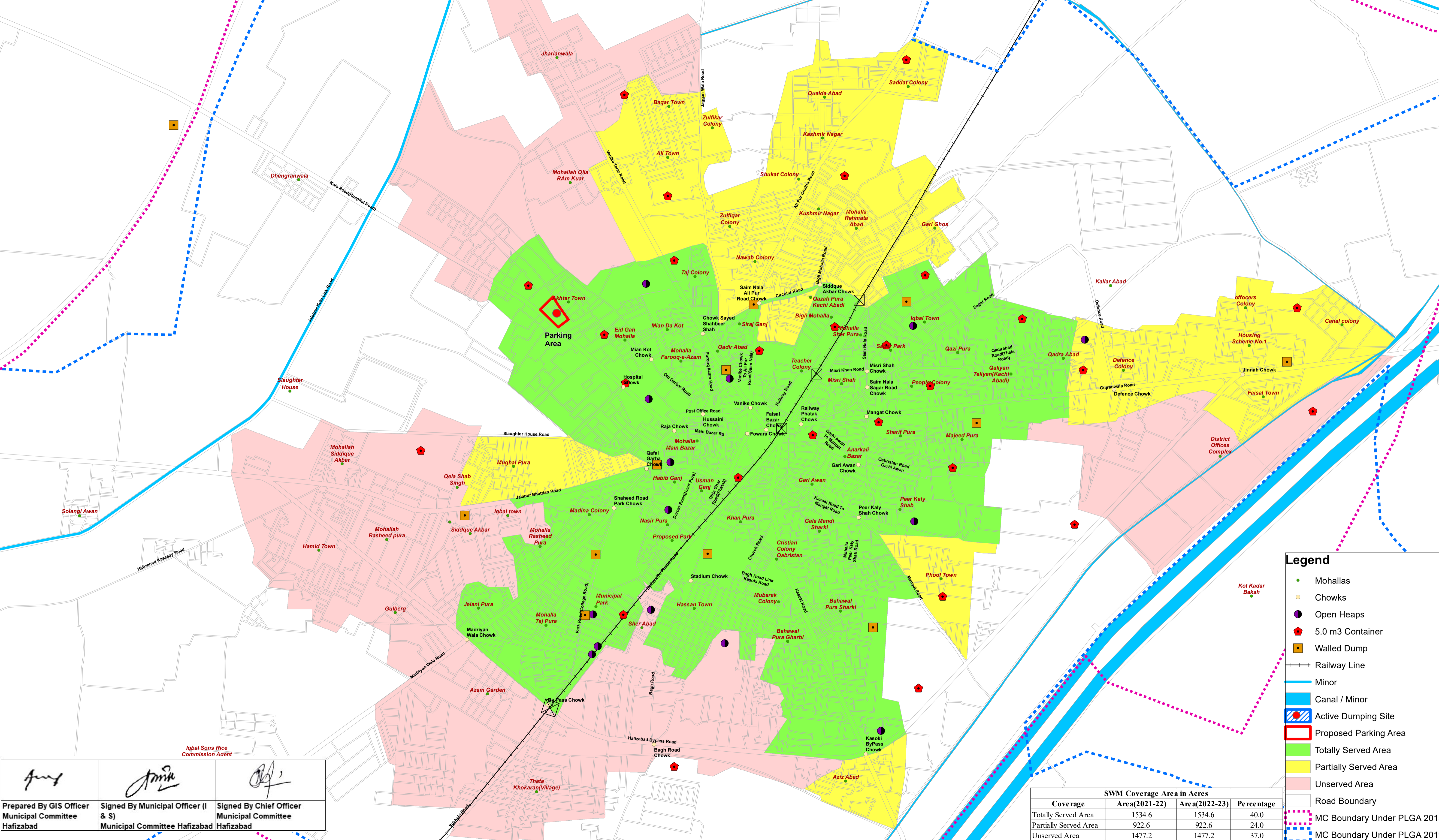
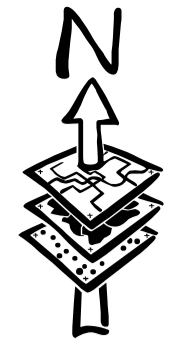



Solid Waste Mangement Map-Hafizabad City (2022-23)





Legend

- Mohallas
- Chowks
- Open Heaps
- ⬮ 5.0 m3 Container
- Walled Dump
- Railway Line
- Minor
- Canal / Minor
- ▨ Active Dumping Site
- ▭ Proposed Parking Area
- Totally Served Area
- Partially Served Area
- Unserved Area
- Road Boundary
- ⋯ MC Boundary Under PLGA 2013
- ⋯ MC Boundary Under PLGA 2019

SWM Coverage Area in Acres			
Coverage	Area(2021-22)	Area(2022-23)	Percentage
Totally Served Area	1534.6	1534.6	40.0
Partially Served Area	922.6	922.6	24.0
Unserved Area	1477.2	1477.2	37.0

 Prepared By GIS Officer
 Municipal Committee Hafizabad

 Signed By Municipal Officer (I & S)
 Municipal Committee Hafizabad

 Signed By Chief Officer
 Municipal Committee Hafizabad



PROJECT:
PUNJAB CITIES PROGRAM (PCP)

Map Code
0414050223
Map Version
1.4

DISCLAIMER:
SOURCES OF INFORMATION PRESENTED IN THIS MAP IS BASED ON DATA PROVIDED BY MC, PHED & OTHER SOURCES.

Scale:
1:10,000
0 150 300 600 Meters

Date
February 2023