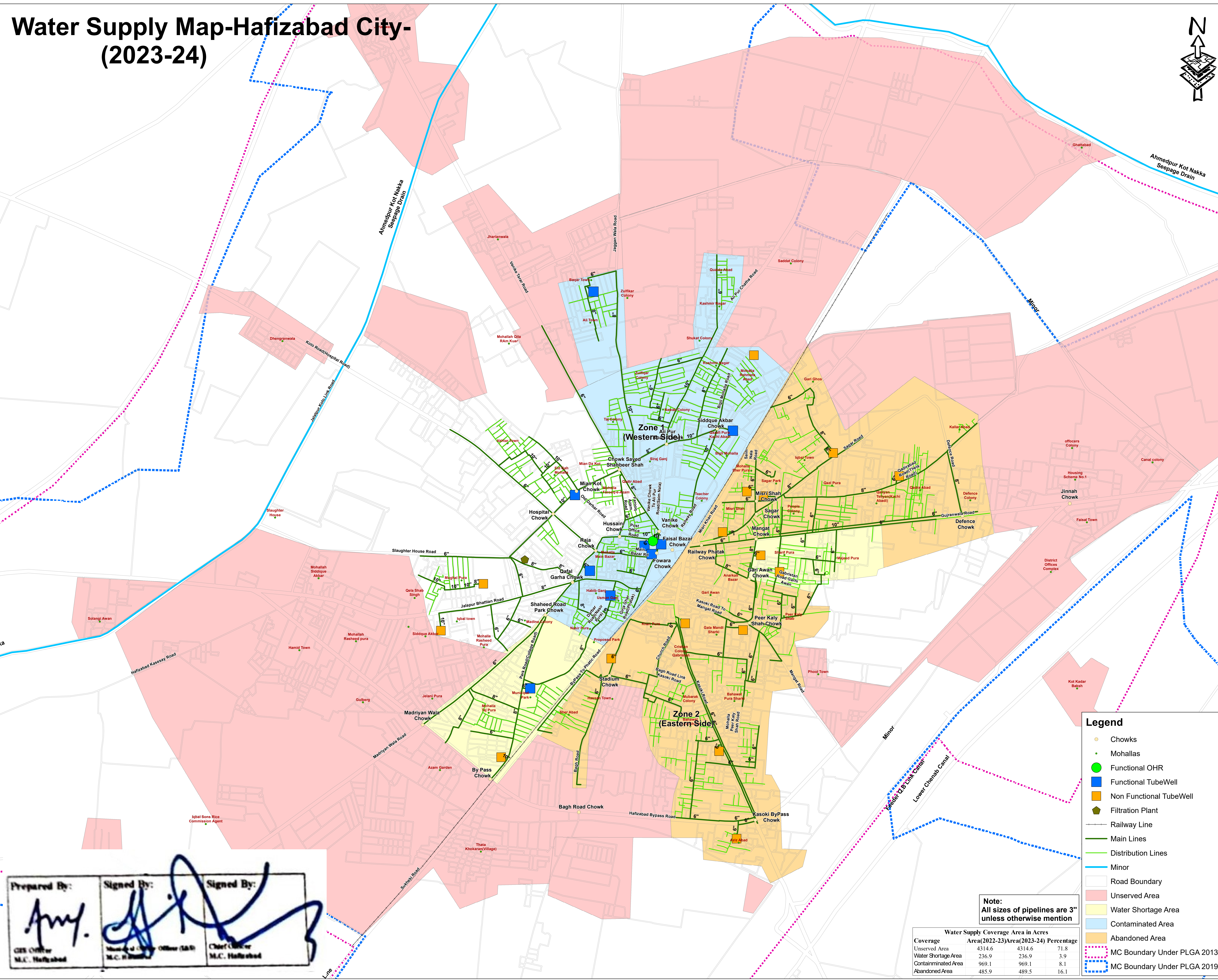



Water Supply Map-Hafizabad City- (2023-24)



Legend


- Chowks
- Mohallas
- Functional OHR
- Functional TubeWell
- Non Functional TubeWell
- Filtration Plant
- Railway Line
- Main Lines
- Distribution Lines
- Minor
- Road Boundary
- Unserved Area
- Water Shortage Area
- Contaminated Area
- Abandoned Area
- MC Boundary Under PLGA 2013
- MC Boundary Under PLGA 2019

Note:
All sizes of pipelines are 3" unless otherwise mention

Water Supply Coverage Area in Acres			
Coverage	Area(2022-23)	Area(2023-24)	Percentage
Unserved Area	4314.6	4314.6	71.8
Water Shortage Area	236.9	236.9	3.9
Contaminated Area	969.1	969.1	8.1
Abandoned Area	485.9	485.5	16.1

Prepared By: GIES Officer M.C. Hafizabad	Signed By: Municipal Engineer Officer (A.S.) M.C. Hafizabad	Signed By: Chief Officer M.C. Hafizabad
----------------------------------------------------	-----------------------------------------------------------------------	---------------------------------------------------

PUNJAB MUNICIPAL DEVELOPEMENT FUND COMPANY



PROJECT:
PUNJAB CITIES PROGRAM (PCP)

Map Code
0414030424
Map Version
1.5

DISCLAIMER:
INFORMATION PROVIDED BY MC, PHED & OTHER SOURCES.

Scale:
1:8,000
0 130 260 520 Meters

Date
April 2024